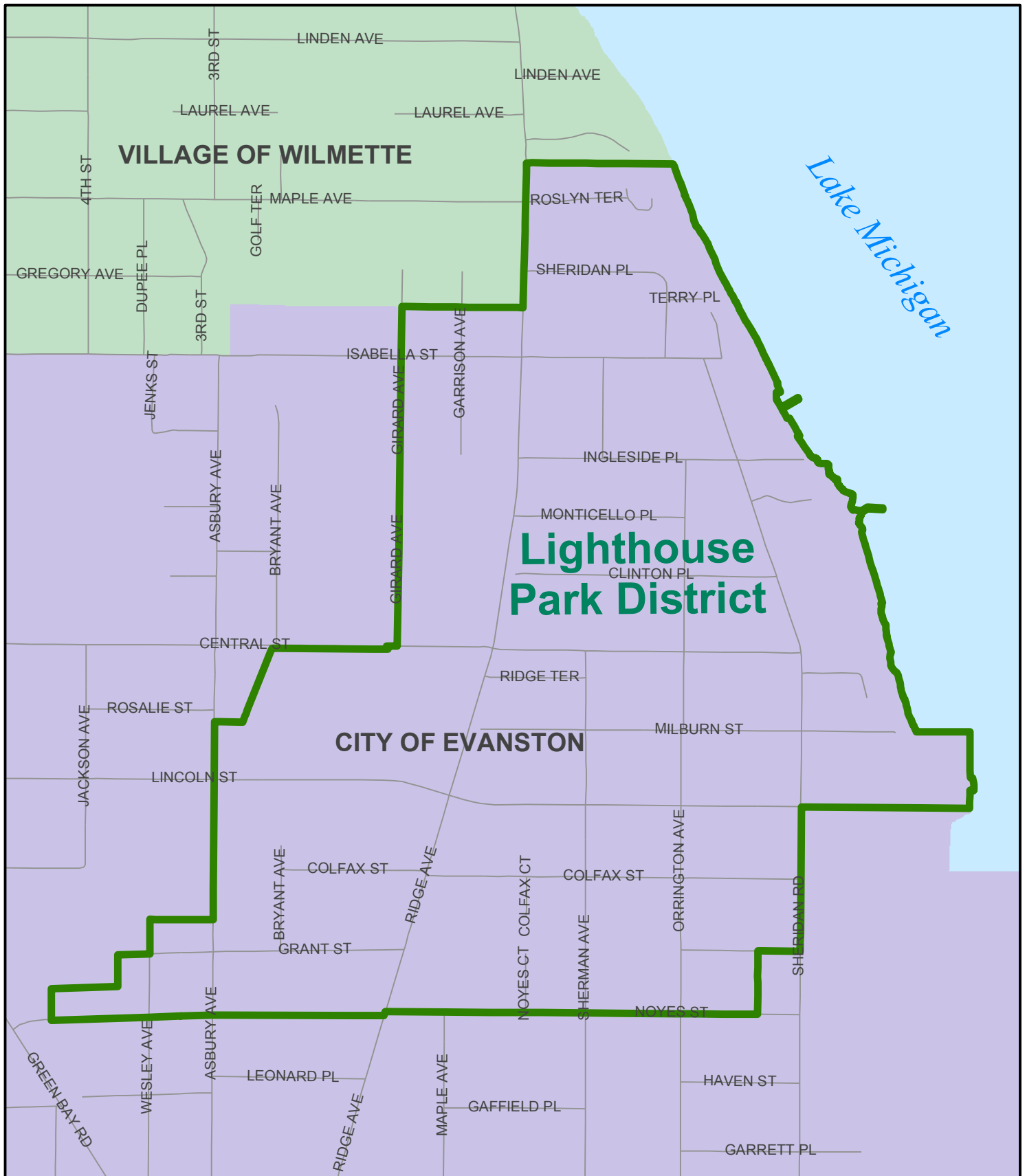
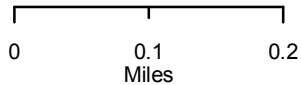


Lighthouse Park District Boundary with Municipalities and Streets

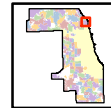


David Orr
Cook County Clerk



LEGEND

- Municipality
- White areas = unincorporated Cook County
- Park District Boundary
- Street



This map was created using Cook County GIS Data by the Cook County Clerk Map Dept 4th Floor 118 N Clark Street, Chicago, IL 60602 www.cookcountyclerk.com
©2010 Cook County, Illinois All Rights Reserved